



## Larry Moore Park



### LEGEND

- ① Parking lot - 91 Spaces w/ 6 Handicap Stalls
- ② New 6 Stall Restroom Building and Storage Area
- ③ New 3 Stall Restroom Building and Storage Area
- ④ New Field/Park Storage Buildings (2)
- ⑤ Salinas River Critters Playground
- ⑥ Pollinator Play Space and Pollinator Garden
- ⑦ Covered Paseo for Special Events (Farmers Market, Foot Truck, Etc.)
- ⑧ Basketball Court - Lighted
- ⑨ Drop Shot Court
- ⑩ Sport Fields, 2 Baseball/Softball U12 Fields (with Lights) and U12 Soccer
- ⑪ Musco Field Lighting for Sports Field - 10 Total
- ⑫ Fitness Area with Shade Structure and Seating, Senior Friendly Equipment
- ⑬ Rock Climbing and Slack Line Area
- ⑭ California Native Low Maintenance Demonstration Garden and Art
- ⑮ Silo Shade Structure - Small Group Picnic Area
- ⑯ Silo Shade Structure - Large Group Picnic Area
- ⑰ Fabric Shaded Structure - Large Group Picnic Area
- ⑱ Open Lawn and Passive Space
- ⑲ Shaded Spectator Bleachers
- ⑳ 10' Wide Paved Trail, Vehicular Rated with 4' Wide Adjacent DG Path
- ㉑ Stairs & ADA compliant walkway
- ㉒ Oak Tree Grove
- ㉓ Bridge Pedestrian and Vehicular Rated
- ㉔ New Vehicular Primary Entry and Exit, with Lockable Gates
- ㉕ Vehicular Exit Only Driveway, with Lockable Gates
- ㉖ Existing Drain Swale w/ Enhanced Riparian Planting
- ㉗ Connection to Existing Trail System





## Larry Moore Park



RIVER CRITTER PLAYGROUND AND POLLINATOR GARDEN ENLARGEMENT

### LEGEND

- ① 5-12 Log Climber Structure with Slides and Shade Sail
- ② Elevated Walkway to Access Wood Bridge and Slides
- ③ Embankment Slides (2)
- ④ Fallen Log Climbers and Beaver Dam
- ⑤ Beaver Dam Bridges
- ⑥ Rope Swing
- ⑦ Basket Swing
- ⑧ 3 Bay Swing Set
- ⑨ River Critters Climbers

### LEGEND

- ⑩ Simulated Salinas River and Paso Robles Rolling Hills Play Surfacing
- ⑪ Simulated Dry Creek, connecting to Drainage Ravine
- ⑫ Silo Shade Structure with Group Seating for Education Gatherings
- ⑬ Pollinator Critter Climbers
- ⑭ Pollinator Garden
- ⑮ Interactive Pollinator/Flower Sculptures and Panels
- ⑯ 3 Stall Bathroom and 115 sf of Storage Building
- ⑰ Large Group Shaded Picnic Area with BBQs
- ⑱ 10' Concrete Trail with 4' DG path and Split Rail Fence



EMBANKMENT SLIDE



NATURAL PLAYGROUND WITH SIMULATED RIVER



BEAVER CRITTER CLIMBERS



POLLINATOR HABITATS



POLLINATOR AND FLOWER EDUCATION PANELS



SIMULATED DRY CREEK



LOG CLIMBER PLAYGROUND ELEMENT WITH BRIDGE ACCESS



BEAVER DAM LOG CLIMBER



INTERACTIVE POLLINATOR AND FLOWER SCULPTURES



POLLINATOR GARDEN



POLLINATOR CRITTER CLIMBERS



BIRD AND CRITTER HABITATS



LOG CLIMBER PLAYGROUND ELEMENT WITH BEAVER DAM



RIVER CRITTER CLIMBERS

## River Critter Playground and Pollinator Garden - Plan Enlargement and Design Imagery



## Larry Moore Park



SPORT FIELDS ENLARGEMENT

### LEGEND

- ① U12 and under Baseball/Softball fields
- ② U12 and under Soccer Field Overlay with Goals
- ③ Shaded Dugouts
- ④ Shaded Metal Bleachers
- ⑤ All dirt infield
- ⑥ 200 sf Maintenance/Storage Building (2 Total)
- ⑦ Fenced Bullpen at each Dugout
- ⑧ Musco Field Lights, 10 Lights Total
- ⑨ Large Group Picnic Area with 3 Silo Shade Structures, BBQs and Tables

### LEGEND

- ⑩ Mounded Open Lawn Area for additional spectator seating
- ⑪ Oak Grove Area
- ⑫ 10' Concrete Trail with 4' DG path and Split Rail Fence
- ⑬ Trail Connection down into Salinas River
- ⑭ Vehicular Rated Bridge at Existing Drainage Ravine



BACKSTOP WITH SHADED SEATING



OAK GROVE



PICNIC SEATING WITH SHADE



BASEBALL/SOFTBALL BLEACHERS AND SHADE STRUCTURE




COMMUNAL PICNIC FURNITURE AND GATHERING SPACE



BASEBALL/SOFTBALL DUGOUT AND SHADE STRUCTURE



BASEBALL/SOFTBALL DUGOUT AND SHADE STRUCTURE



YOUTH SOCCER FIELD OVERLAY



PICNIC SEATING



COMMUNAL PICNIC FURNITURE AND GATHERING SPACE



PICNIC SEATING



COMMUNAL GATHERING SILO STRUCTURE



RIVER TRAIL WALKING AND HIKING TRAIL



## Larry Moore Park



PUBLIC PASEO, SPORT COURTS, RESTROOM BUILDING AND NATIVE GARDEN ENLARGEMENT

### LEGEND

- ① 26' Wide Paved Pedestrian Paseo, 13' path for Food Truck Access
- ② Informal Mixed Furniture for Small or Large Gatherings
- ③ Modular Fabric Shade Structure over Paseo
- ④ DG Paving with Gridded Planting Areas under Paseo
- ⑤ 6 Stall Bathroom and 230 sf of Storage Building
- ⑥ Open Lawn Space
- ⑦ 'Oak Leaves' Art Pattern, Full Court Basketball
- ⑧ 'Oak Leaves' Art Pattern, Drop Shot Court
- ⑨ Field Entry Gateway

### LEGEND

- ⑩ Tree Grove at Paving Plaza, Tree Grates
- ⑪ Specimen Oak
- ⑫ Pedestrian Bridge over Existing Drainage Ravine
- ⑬ Silo Shade Structure Picnic Area
- ⑭ Low Maintenance California Native Demonstration Garden
- ⑮ Public Art Garden Opportunity
- ⑯ Pedestrian Access from Street, Stair and Ramp



COMMUNAL SEATING AT PASEO



PASEO MODULAR SHADE STRUCTURE



INFORMAL SEATING STACKS



DROP SHOT GAME



COMMUNAL SEATING AT PASEO



PUBLIC ART SCULPTURES AT NATIVE GARDEN



CALIFORNIAN NATIVE PASSIVE GARDEN




INFORMAL SEATING CUBES AT PASEO



FOOD TRUCK/COMMUNITY EVENTS AT PASEO



SILO SHADE STRUCTURE



BRIDGES AT NATURAL DRAINAGE RAVINES



FULL SIZE BASKETBALL COURT WITH ART OVERLAY



CALIFORNIAN NATIVE PASSIVE GARDEN



PUBLIC PASEO AREA, WITH SHADE AND SEATING



PREFABRICATED RESTROOM STRUCTURE



CALIFORNIAN NATIVE PASSIVE GARDEN

## Public Paseo, Sport Courts, Restroom Building and Native Garden - Plan Enlargement and Design Imagery



# Larry Moore Park



NORTH END FITNESS, OPEN LAWN AND RECREATION SPORT ENLARGEMENT



### LEGEND

- ① Outdoor fitness area, 11 machines total. With fabric shade structure and various seating areas around machines. Fitness equipment will be available for use of all age groups, including seniors
- ② Large Open Lawn
- ③ Specimen Shade Trees in Open Lawn
- ④ Slack Line and Rock Climbing Activity Area
- ⑤ Open Lawn at Activity Area
- ⑥ Silo Shade Structure Picnic Area
- ⑦ Existing Vegetated Drainage Ravine
- ⑧ Overlook Lawn area with Seating
- ⑨ Oak Grove Area
- ⑩ 10' Concrete Trail with 4' DG path and Split Rail Fence
- ⑪ Trail Connection down into Salinas River
- ⑫ Vehicular Rated Bridge at Existing Drainage Ravine



FITNESS AREA WITH SHADE STRUCTURE



NATIVE OAK PLANTINGS



ROCKWALL CLIMBING ACTIVITY



PICNIC SEATING



SPECIMEN SHADE TREE AT LAWN




NATIVE PLANTING ALONG TRAIL



BALANCE BOARD ACTIVITY



OPEN SPACE LAWN FOR ACTIVE PROGRAMMING



SLACK LINE ACTIVITY



OPEN SPACE LAWN FOR PASSIVE USE



FITNESS AREA WITH SHADE STRUCTURE



NATIVE PLANTING ALONG TRAIL








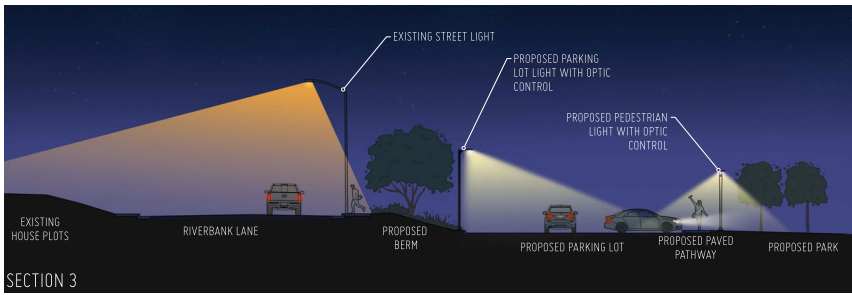
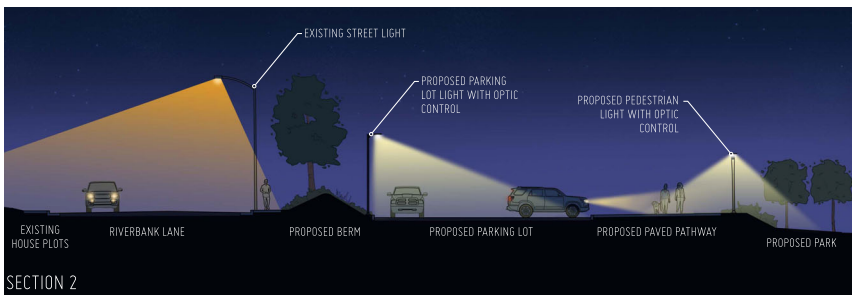
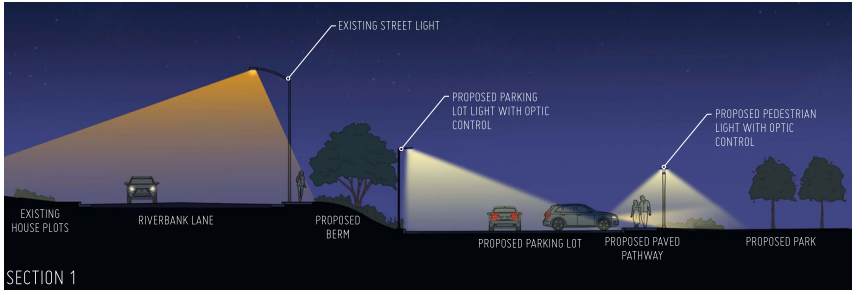


FABRIC SHADE STRUCTURE OVER FITNESS AREA

## North End Fitness, Open Lawn and Recreation Sport - Plan Enlargement and Design Imagery



# Larry Moore Park





# Larry Moore Park

# Attachment 1



SALINAS RIVER CRITTER 'BEAVER' PLAYGROUND



SPORTS COURT AT PASEO AND BALL FIELDS



SALINAS RIVER CRITTER 'BEAVER' PLAYGROUND



COVERED PASEO GATHERING AREA AND PASSIVE LAWN



SHADED BLEACHERS AT BALL FIELDS



'SILO' GROUP PICNIC AREA AT BALL FIELDS



'SILO' GROUP PICNIC AREA AT BALL FIELDS



SPORTS COURT AT PASEO AND BALL FIELDS



SALINAS RIVER CRITTER 'BEAVER' PLAYGROUND



COVERED PASEO GATHERING AREA AND INFORMAL SEATING

## Conceptual Design 3d Views